

ESTADÍSTICA OPERACIONAL POR ESTACIÓN

		ENERO A DICIEMBRE DE 2022		
ESTACION		IFR	VFR	TOTAL
ACA	ACAPULCO	15,909	6,830	22,739
ADN	AEROPUERTO DEL NORTE	26,897	16,219	43,116
AGU	AGUASCALIENTES	13,135	3,488	16,623
BJX	BAJIO (LEON)	28,369	4,330	32,699
CEN	CD. OBREGON	5,282	8,138	13,420
CJS	CD. JUAREZ	20,118	4,029	24,147
CME	CD. DEL CARMEN	3,540	39,369	42,909
COL	COLIMA	2,496	2,728	5,224
CPE	CAMPECHE	2,272	2,257	4,529
CSL	CABO SAN LUCAS	13,857	3,412	17,269
CTM	CHETUMAL	3,905	1,641	5,546
CUL	CULTACAN	25,037	16,574	41,611
CUN	CANCUN	208,165	5,873	214,038
CUU	CHIHUAHUA	22,729	9,305	32,034
CVA	CUERNAVACA	1,502	31,892	33,394
CVM	CD. VICTORIA	2,336	1,953	4,289
CZA	CHICHEN ITZA	0	0	0
CZM	COZUMEL	9,000	8,898	17,898
DGO	DURANGO	6,736	11,174	17,910
GDL	GUADALAJARA	136,767	23,511	160,278
GYM	GUAYMAS	677	2,563	3,240
HMO	HERMOSILLO	26,359	11,442	37,801
HUX	HUATULCO	8,220	2,428	10,648
LAP	LA PAZ	15,076	12,461	27,537
LMM	LOS MOCHIS	5,642	8,896	14,538
LTO	LORETO	3,148	2,762	5,910
MAM	MATAMOROS	7,461	2,101	9,562
MEX	MÉXICO	388,656	42,324	430,980
MID	MÉRIDA	31,616	11,891	43,507
MLM	MORELIA	10,923	7,326	18,249
MTT	MINATITLAN	2,272	1,949	4,221
MTY	MONTERREY	111,480	3,050	114,530
MXL	MEXICALI	10,907	4,440	15,347
MZT	MAZATLAN	33,458	9,391	42,849
NLD	NUEVO LAREDO	8,512	2,243	10,755
NLU	FELIPE ANGELES (MEX)	10,996	539	11,535
OAX	OAXACA	14,114	4,851	18,965
PAZ	POZA RICA	432	1,312	1,744
PBC	PUEBLA	9,205	24,714	33,919
PPE	PUERTO PEÑASCO	398	2,546	2,944
PQE	PALENQUE	241	579	820
PVR	PUERTO VALLARTA	61,653	6,802	68,455
PXM	PUERTO ESCONDIDO	6,975	4,809	11,784
QET	QUERETARO	33,238	27,956	61,194
REX	REYNOSA	14,236	4,773	19,009
SJD	SAN JOSE DEL CABO	64,799	1,880	66,679
SLP	SAN LUIS POTOSI	15,323	4,424	19,747
TAM	TAMPICO	9,836	4,123	13,959
TAP	TAPACHULA	6,666	5,320	11,986
TGZ	TUXTLA GUTIERREZ	12,197	4,081	16,278
TIJ	TIJUANA	85,287	5,153	90,440
TLC	TOLUCA	59,515	11,180	70,695
TNY	TEPIC	2,610	5,318	7,928
TRC	TORREON	12,382	2,800	15,182
UPN	URUAPAN	1,231	4,566	5,797
VER	VERACRUZ	16,934	3,887	20,821
VSA	VILLAHERMOSA	14,272	7,966	22,238
ZCL	ZACATECAS	5,258	2,030	7,288
ZIH	ZIHUATANEJO	9,624	2,565	12,189
ZLO	MANZANILLO	6,373	2,400	8,773
SVL	MERIDA	80,683	1,466	82,149
TOTAL		1,766,937	474,928	2,241,865

Abreviaturas

IFR Reglas de Vuelo por Instrumento
VFR Reglas de Vuelo Visual
SVL Sobrevuelos Internacionales Centro de Control Mérida

VFR (Visual Flight Rules o Reglas de Vuelo Visual)
 IFR (Instrumental Flight Rules o Reglas de Vuelo Instrumentos)

TOTALES POR GERENCIA REGIONAL

Ene -Dic 2022

	ESTACION	IFR	VFR	TOTAL	
CENTRO	MEX MEXICO	388,656	42,324	430,980	
	TLC TOLUCA	59,515	11,180	70,695	
	QET QUERETARO	33,238	27,956	61,194	
	PBC PUEBLA	9,205	24,714	33,919	
	ACA ACAPULCO	15,909	6,830	22,739	
	VER VERACRUZ	16,934	3,887	20,821	
	CVA CUERNAVACA	1,502	31,892	33,394	
	OAX OAXACA	14,114	4,851	18,965	
	TAM TAMPICO	9,836	4,123	13,959	
	ZIH ZIHUATANEJO	9,624	2,565	12,189	
	HUX HUATULCO	8,220	2,428	10,648	
	NLU FELIPE ANGELES (MEX)	10,996	539	11,535	
	PXM PUERTO ESCONDIDO	6,975	4,809	11,784	
	PAZ POZA RICA	432	1,312	1,744	754,566
NORESTE	MTY MONTERREY	111,480	3,050	114,530	
	ADN AEROPUERTO DEL NORTE	26,897	16,219	43,116	
	CUU CHIHUAHUA	22,729	9,305	32,034	
	CJS CD. JUAREZ	20,118	4,029	24,147	
	REX REYNOSA	14,236	4,773	19,009	
	TRC TORREON	12,382	2,800	15,182	
	MAM MATAMOROS	7,461	2,101	9,562	
	NLD NUEVO LAREDO	8,512	2,243	10,755	
	CVM CD. VICTORIA	2,336	1,953	4,289	272,624
NOROESTE	TIJ TIJUANA	85,287	5,153	90,440	
	SJD SAN JOSE DEL CABO	64,799	1,880	66,679	
	CUL CULIACAN	25,037	16,574	41,611	
	MZT MAZATLAN	33,458	9,391	42,849	
	HMO HERMOSILLO	26,359	11,442	37,801	
	LAP LA PAZ	15,076	12,461	27,537	
	DGO DURANGO	6,736	11,174	17,910	
	LMM LOS MOCHIS	5,642	8,896	14,538	
	CEN CD. OBREGON	5,282	8,138	13,420	
	MXL MEXICALI	10,907	4,440	15,347	
	CSL CABO SAN LUCAS	13,857	3,412	17,269	
	GYM GUAYMAS	677	2,563	3,240	
	LTO LORETO	3,148	2,762	5,910	
	PPE PUERTO PEÑASCO	398	2,546	2,944	397,495
SURESTE	CUN CANCUN	208,165	5,873	214,038	
	MID MERIDA	31,616	11,891	43,507	
	CME CD. DEL CARMEN	3,540	39,369	42,909	
	VSA VILLAHERMOSA	14,272	7,966	22,238	
	TGZ TUXTLA GUTIERREZ	12,197	4,081	16,278	
	CZM COZUMEL	9,000	8,898	17,898	
	TAP TAPACHULA	6,666	5,320	11,986	
	CTM CHETUMAL	3,905	1,641	5,546	
	MTT MINATITLAN	2,272	1,949	4,221	
	CPE CAMPECHE	2,272	2,257	4,529	
	PQE PALENQUE	241	579	820	
CZA CHICHEN ITZA	0	0	0	383,970	
OCCIDENTE	GDL GUADALAJARA	136,767	23,511	160,278	
	PVR PUERTO VALLARTA	61,653	6,802	68,455	
	BJX BAJIO (LEON)	28,369	4,330	32,699	
	SLP SAN LUIS POTOSI	15,323	4,424	19,747	
	MLM MORELIA	10,923	7,326	18,249	
	AGU AGUASCALIENTES	13,135	3,488	16,623	
	ZCL ZACATECAS	5,258	2,030	7,288	
	COL COLIMA	2,496	2,728	5,224	
	TNY TEPIC	2,610	5,318	7,928	
	ZLO MANZANILLO	6,373	2,400	8,773	
	UPN URUAPAN	1,231	4,566	5,797	351,061

SVL MID	80,683	1,466	82,149	82,149
---------	--------	-------	--------	--------

TOTAL

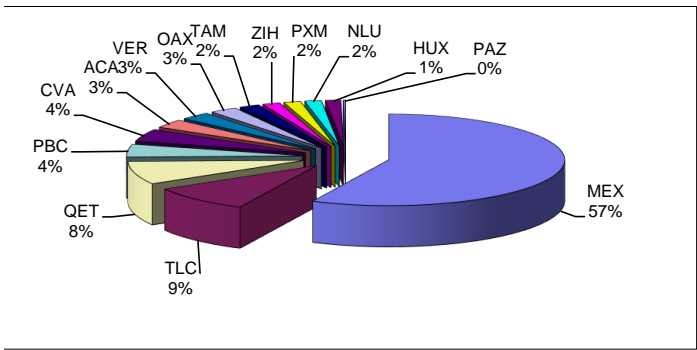
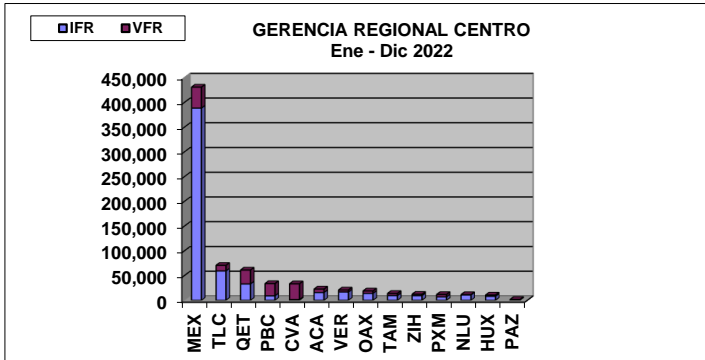
2,241,865

GERENCIA REGIONAL CENTRO

Ene -Dic 2022

ESTACION IFR VFR TOTAL

CENTRO	MEX	MEXICO	388,656	42,324	430,980
	TLC	TOLUCA	59,515	11,180	70,695
	QET	QUERETARO	33,238	27,956	61,194
	PBC	PUEBLA	9,205	24,714	33,919
	CVA	CUERNAVACA	1,502	31,892	33,394
	ACA	ACAPULCO	15,909	6,830	22,739
	VER	VERACRUZ	16,934	3,887	20,821
	OAX	OAXACA	14,114	4,851	18,965
	TAM	TAMPICO	9,836	4,123	13,959
	ZIH	ZIHUATANEJO	9,624	2,565	12,189
	PXM	PUERTO ESCONDIDO	6,975	4,809	11,784
	NLU	FELIPE ANGELES (MEX)	10,996	539	11,535
	HUX	HUATULCO	8,220	2,428	10,648
	PAZ	POZA RICA	432	1,312	1,744
					754,566



Abreviaturas

IFR
VFR

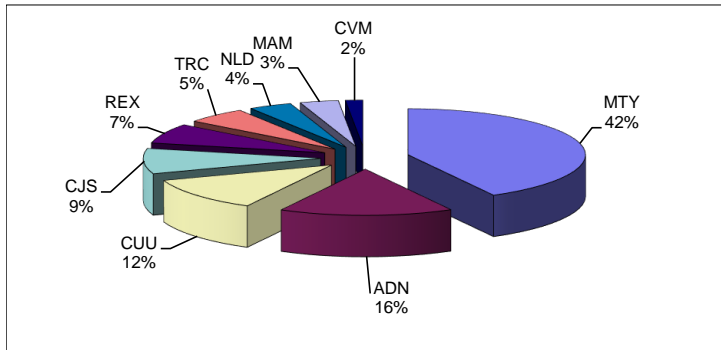
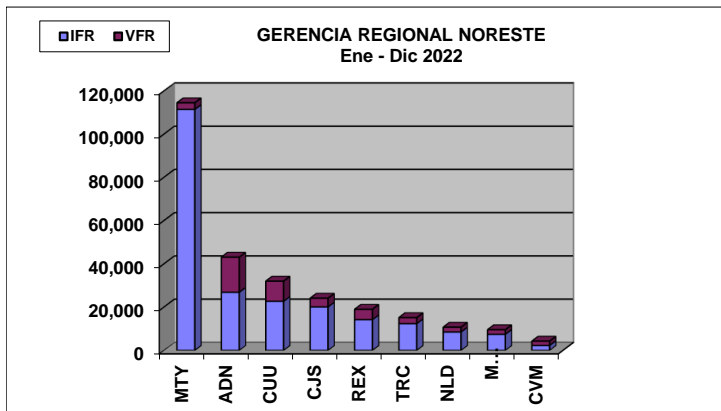
Reglas de Vuelo por Instrumento
Reglas de Vuelo Visual

GERENCIA REGIONAL NORESTE

Ene -Dic 2022

ESTACION IFR VFR TOTAL

NORESTE	MTY	MONTERREY	111,480	3,050	114,530
	ADN	AEROPUERTO DEL NORTE	26,897	16,219	43,116
	CUU	CHIHUAHUA	22,729	9,305	32,034
	CJS	CD. JUAREZ	20,118	4,029	24,147
	REX	REYNOSA	14,236	4,773	19,009
	TRC	TORREON	12,382	2,800	15,182
	NLD	NUEVO LAREDO	8,512	2,243	10,755
	MAM	MATAMOROS	7,461	2,101	9,562
	CVM	CD. VICTORIA	2,336	1,953	4,289



Abreviaturas

IFR
VFR

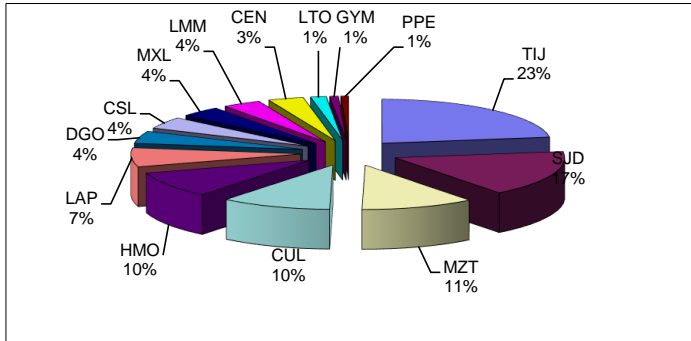
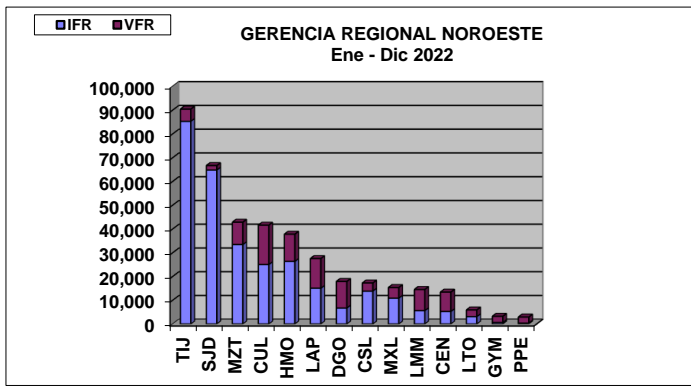
Reglas de Vuelo por Instrumento
Reglas de Vuelo Visual

GERENCIA REGIONAL NOROESTE

Ene -Dic 2022

ESTACION IFR VFR TOTAL

NOROESTE	TIJ	TIJUANA	85,287	5,153	90,440
	SJD	SAN JOSE DEL CABO	64,799	1,880	66,679
	MZT	MAZATLAN	33,458	9,391	42,849
	CUL	CULIACAN	25,037	16,574	41,611
	HMO	HERMOSILLO	26,359	11,442	37,801
	LAP	LA PAZ	15,076	12,461	27,537
	DGO	DURANGO	6,736	11,174	17,910
	CSL	CABO SAN LUCAS	13,857	3,412	17,269
	MXL	MEXICALI	10,907	4,440	15,347
	LMM	LOS MOCHIS	5,642	8,896	14,538
	CEN	CD. OBREGON	5,282	8,138	13,420
	LTO	LORETO	3,148	2,762	5,910
	GYM	GUAYMAS	677	2,563	3,240
PPE	PUERTO PENASCO	398	2,546	2,944	
				397,495	



Abreviaturas

IFR
VFR

Reglas de Vuelo por Instrumento
Reglas de Vuelo Visual

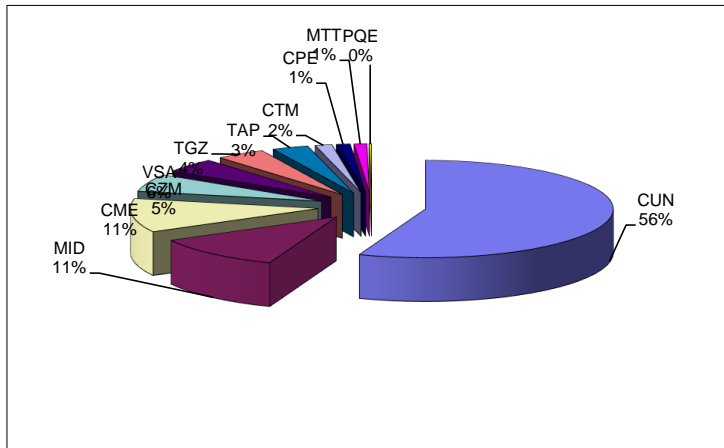
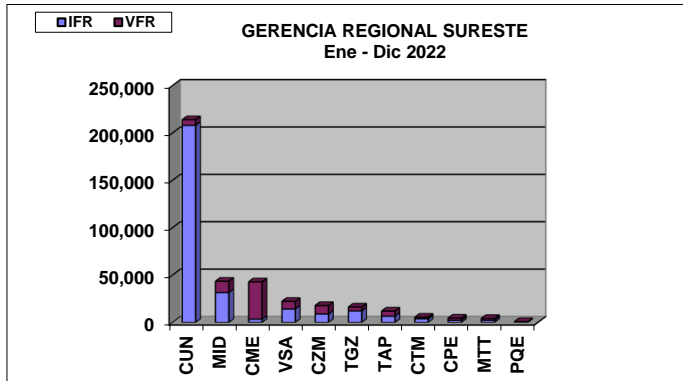
GERENCIA REGIONAL SURESTE

Ene -Dic 2022

ESTACION IFR VFR TOTAL

SURESTE	CUN	CANCUN	208,165	5,873	214,038
	MID	MÉRIDA	31,616	11,891	43,507
	CME	CD. DEL CARMEN	3,540	39,369	42,909
	VSA	VILLAHERMOSA	14,272	7,966	22,238
	CZM	COZUMEL	9,000	8,898	17,898
	TGZ	TUXTLA GUTIERREZ	12,197	4,081	16,278
	TAP	TAPACHULA	6,666	5,320	11,986
	CTM	CHETUMAL	3,905	1,641	5,546
	CPE	CAMPECHE	2,272	2,257	4,529
	MTT	MINATITLAN	2,272	1,949	4,221
	PQE	PALENQUE	241	579	820
383,970					

SVL	MÉRIDA	80,683	1,466	82,149	164,298
-----	--------	--------	-------	--------	----------------



Abreviaturas

IFR
VFR

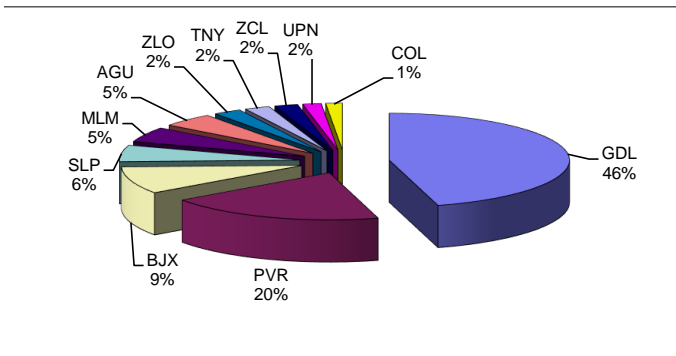
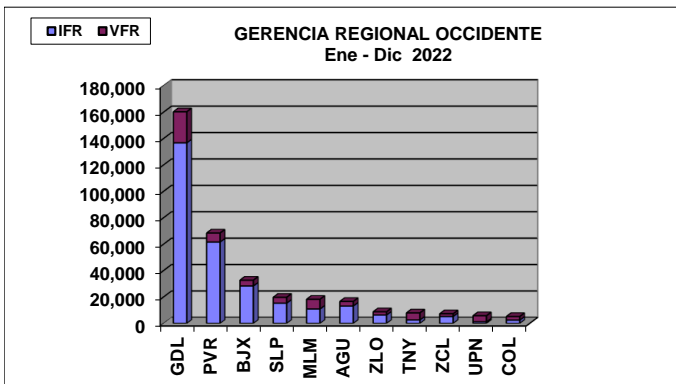
Reglas de Vuelo por Instrumento
Reglas de Vuelo Visual

GERENCIA REGIONAL OCCIDENTE

Ene -Dic 2022

ESTACION IFR VFR TOTAL

OCCIDENTE	ESTACION	IFR	VFR	TOTAL
	GDL GUADALAJARA	136,767	23,511	160,278
	PVR PUERTO VALLARTA	61,653	6,802	68,455
	BJX BAJIO (LEON)	28,369	4,330	32,699
	SLP SAN LUIS POTOSI	15,323	4,424	19,747
	MLM MORELIA	10,923	7,326	18,249
	AGU AGUASCALIENTES	13,135	3,488	16,623
	ZLO MANZANILLO	6,373	2,400	8,773
	TNY TEPIC	2,610	5,318	7,928
	ZCL ZACATECAS	5,258	2,030	7,288
UPN URUAPAN	1,231	4,566	5,797	
COL COLIMA	2,496	2,728	5,224	
				351,061



Abreviaturas

IFR
VFR

Reglas de Vuelo por Instrumento
Reglas de Vuelo Visual